

BRAHMS in 1890s VIENNA interactive game www.kusc.org/kids/brams/

a map of *1890s Vienna*. Austria, in Europe

one mile

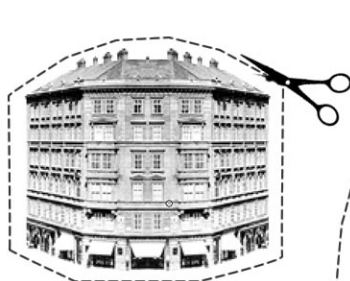
one kilometer

Prater Park

Ringstrasse

Map courtesy of Adams Antiques, Northport, Alabama





Arnold Schoenberg's Apartment



St. Stephen's Cathedral




Karlskirche




Hofburg Imperial Palace



Kunsthistorisches Museum



Margaretenhof



Maria Fellingner's House



Opera House



Cafe Central




Metzleinstalerhof



Red Hedgehog Inn




Alte Backstube Bakery




Gustav Klimt's Studio



Row House Apartments




Row House Apartments



Palais Loeschenkohl



Vienna University
(Italian Renaissance style architecture)






Vienna RatHaus
(Gothic style architecture)



Vienna Parliament
(Greek style architecture)



Dr. Brahm's Apartment



Design your own Ringstrasse!

Color and cut out buildings and paste onto the boulevard map. Draw street signs and trees. Cut out small photos of you, friends, and family paste them onto the trolleys, and travel around your Ringstrasse!